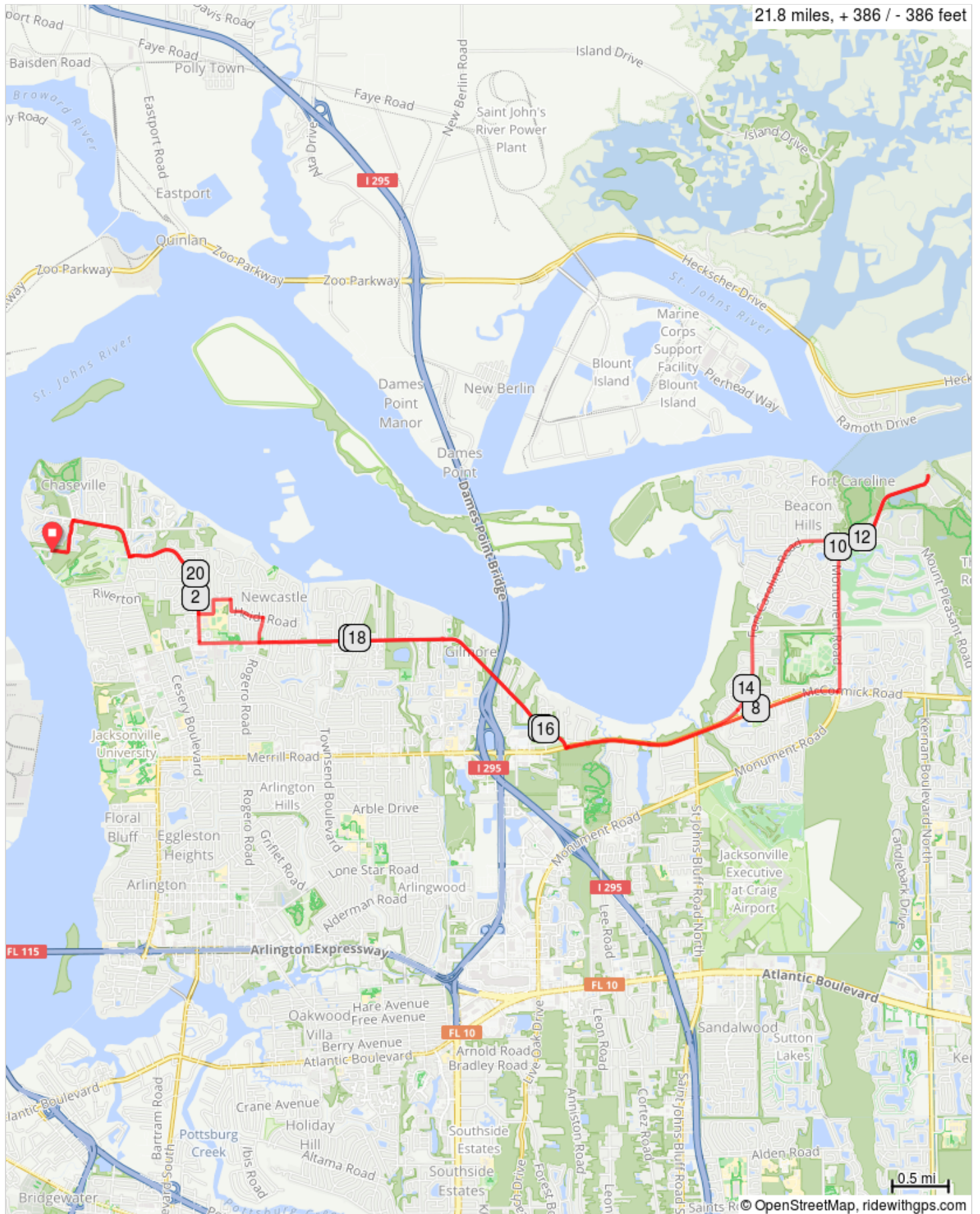



























# Reddie Point to Fort Caroline



## Reddie Point to Fort Caroline

Dist	Type	Note	Next
0.0		Start of route	0.0
0.0		R onto Richard Denby Gatlin Road	0.4
0.4		R onto University Boulevard North	0.7
1.1		L onto North University Club Boulevard	1.0
2.1		L onto Quitina Drive	0.4
2.5		R onto Heidi Road West	0.4
2.9		R onto Rogero Road	0.2
3.2		R onto Fort Caroline Road	1.6
4.8		R onto Fort Caroline Road	2.6
7.4		Continue onto Fort Caroline Road, FL 116	0.5
7.9		Continue onto McCormick Road, FL 116	0.8
8.7		L onto Monument Road	1.3
10.1		R onto Fort Caroline Road	0.2
10.3		Slight L onto Ft Caroline Road	0.8

10.3 miles. +167/-151 feet

Dist	Type	Note	Next
11.1		L onto State Park Entrance	0.2
11.2		R onto Ft Caroline Road	0.8
12.0		Slight R onto Fort Caroline Road	2.9
14.9		Continue onto Fort Caroline Road, FL 116	0.9
15.8		R onto Fort Caroline Road	1.5
17.3		R onto Fort Caroline Road	1.9
19.2		Slight R onto Fort Caroline Road	0.2
19.4		R onto University Club Boulevard	1.3
20.7		R onto University Boulevard North	0.7
21.4		L onto Richard Denby Gatlin Road	0.4
21.8		End of route	0.0

11.5 miles. +147/-190 feet